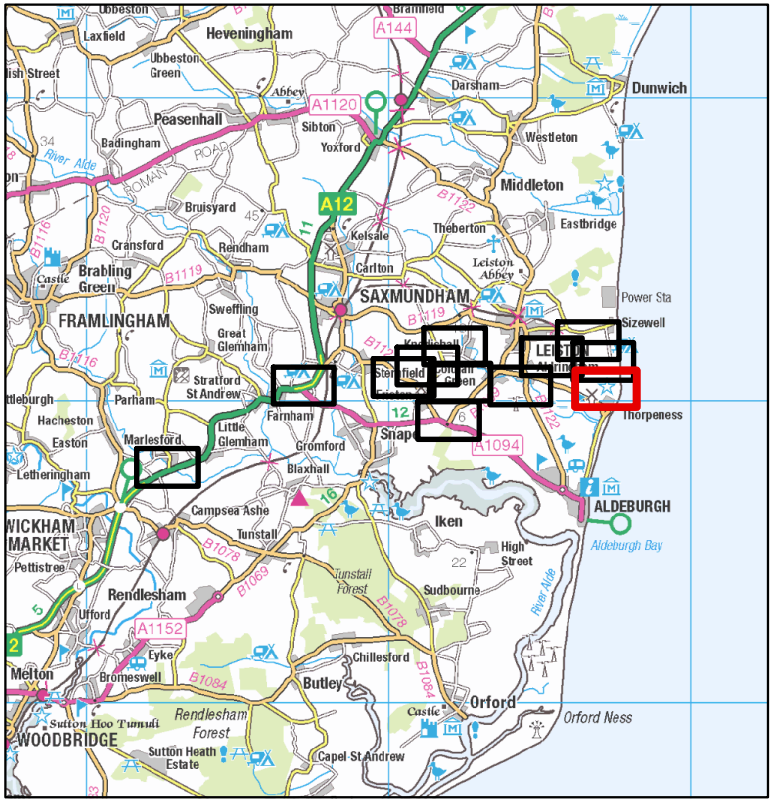
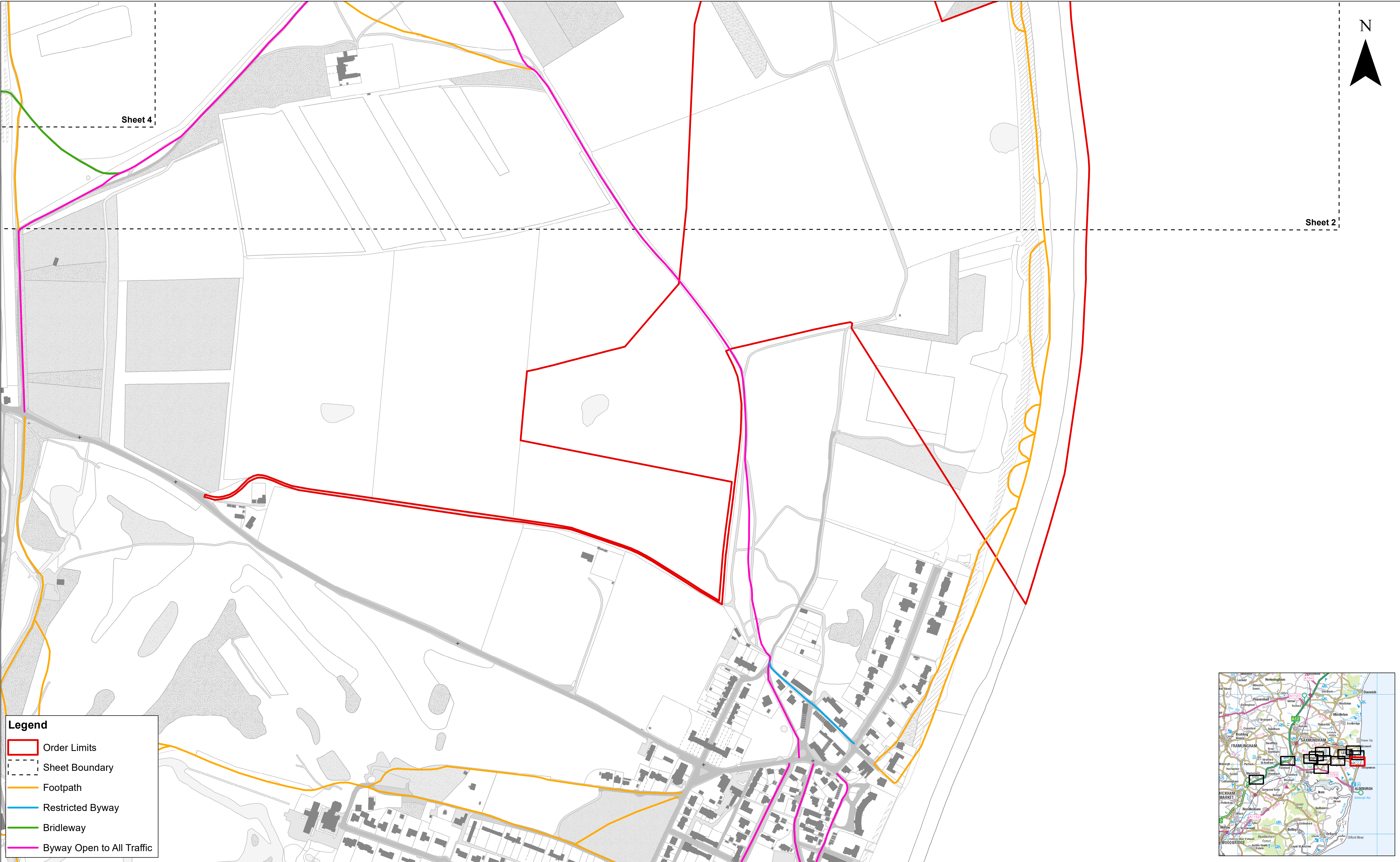
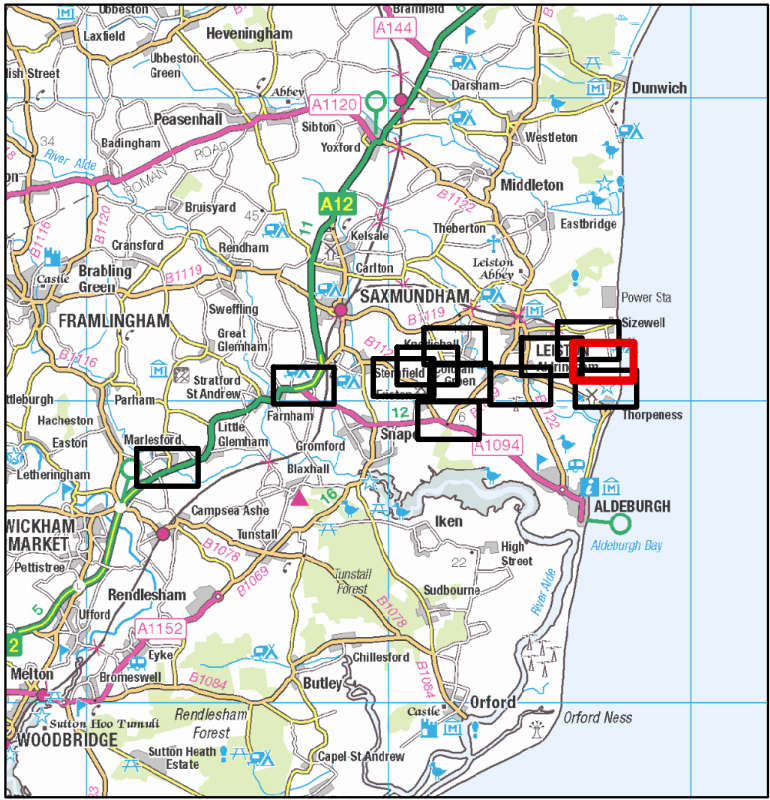
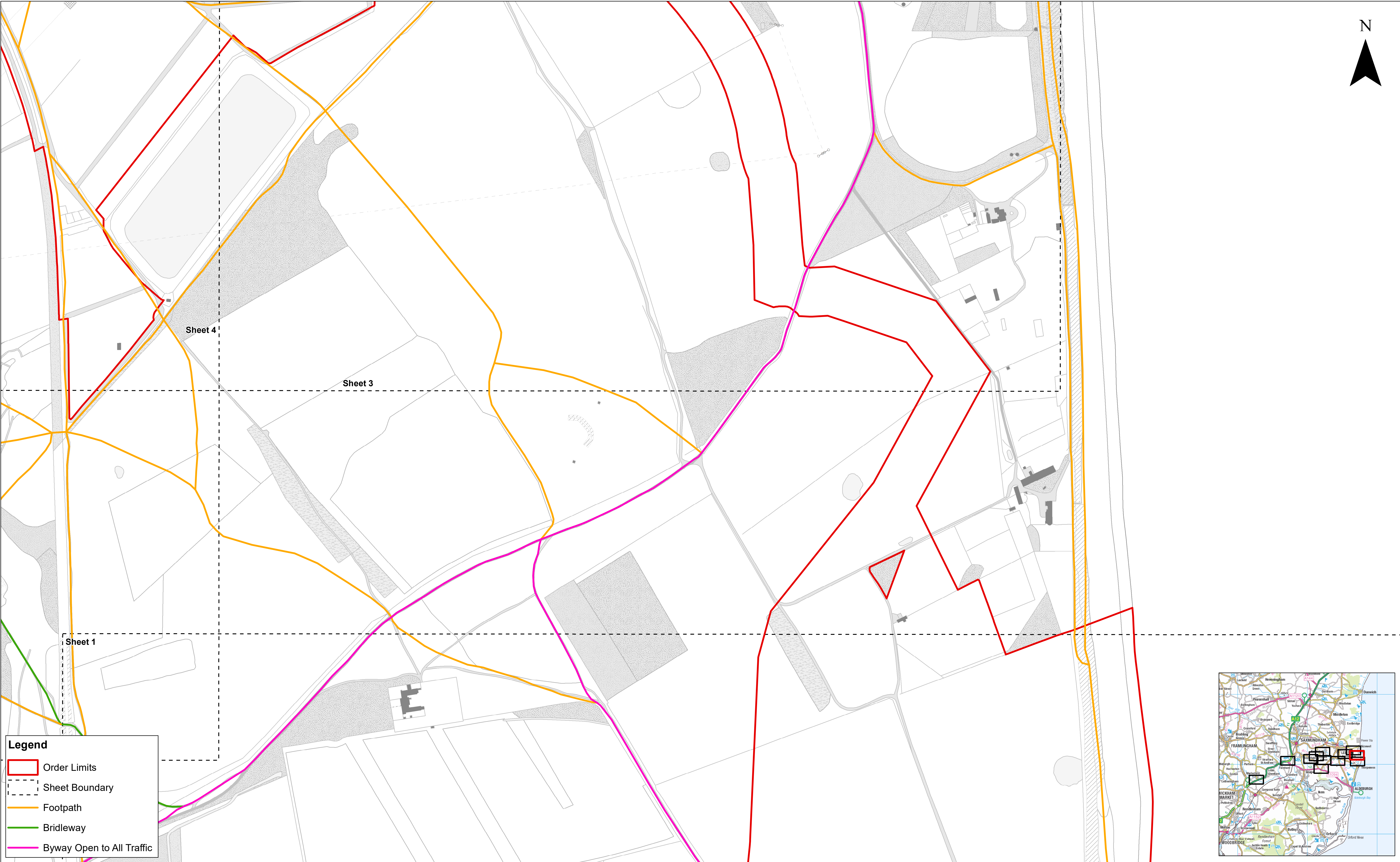
	4	09/09/2019	AB	Fourth Issue.			<div>1:25,000</div> <div>Scale @ A1</div> <div><div><div></div><div></div><div></div><div></div></div><div>05001,0002,000</div><div>Metres</div></div> <div>Source: © Suffolk County Council, 2018. © Crown copyright and database rights 2019. Ordnance Survey 0100031673.</div> <div>This map has been produced to the latest known information at the time of issue, and has been produced for your information only. Please consult with the SPR GIS team to ensure the content is still current before using the information contained on this map.</div> <div>To the fullest extent permitted by law, we accept no responsibility or liability (whether in contract, tort (including negligence) or otherwise in respect of any errors or omissions in the information contained in the map and shall not be liable for any loss, damage or expense caused by such errors or omissions.</div>	<div>East Anglia TWO Offshore Wind Farm</div> <div>Permanent Stopping up of Public Rights of Way Plan</div> <div>Key Plan</div>	Drg No		EA2-DEV-DRG-IBR-000814	
	3	30/08/2019	AB	Third Issue.	Prepared:	AB			Rev	4	British National Grid OSGB36	
	2	29/07/2019	AB	Second Issue.	Checked:	PW			Date	09/09/19		
	Rev	Date	By	Comment	Approved:	AH			APFP Ref: 5(2) (K)		Doc ref: 2.6	

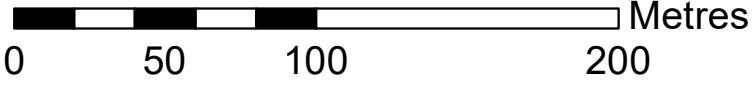


				4	09/09/2019	AB	Fourth Issue.			1:2,500 Scale @ A1		East Anglia TWO Offshore Wind Farm Permanent Stopping Up of Public Rights of Way Plan Sheet Number: Sheet 1 of 12	Drg No		EA2-DEV-DRG-IBR-000814	
				3	30/08/2019	AB	Third Issue.	Prepared:	AB				Rev	4	British National Grid OSGB36	
				2	29/07/2019	AB	Second Issue.	Checked:	PW				Date	09/09/19		
				Rev	Date	By	Comment	Approved:	AH				APFP Ref: 5(2) (K)		Doc ref: 2.6	



4	09/09/2019	AB	Fourth Issue.
3	30/08/2019	AB	Third Issue.
2	29/07/2019	AB	Second Issue.
Rev	Date	By	Comment

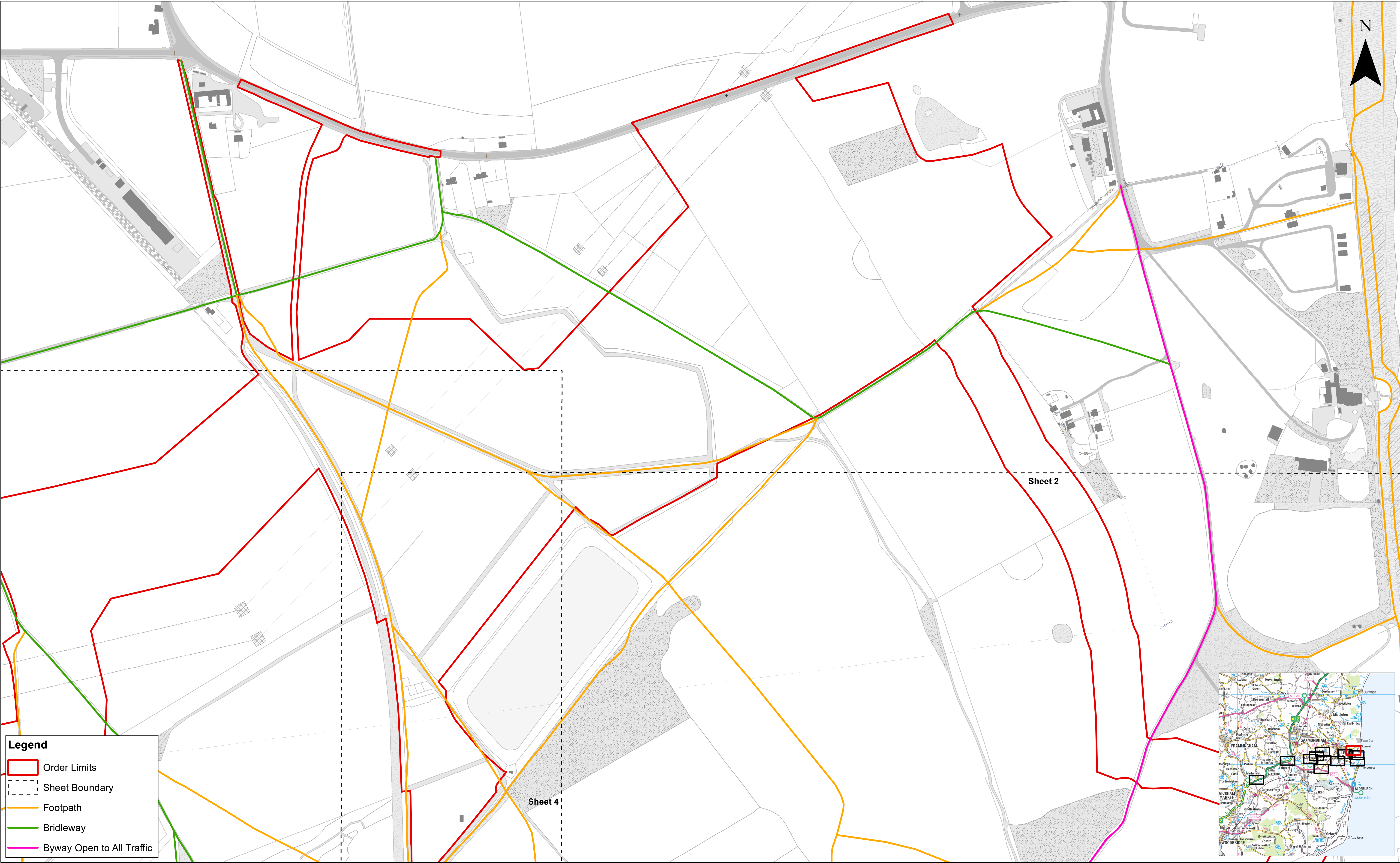
Prepared:	AB	1:2,500
Checked:	PW	Scale @ A1
Approved:	AH	




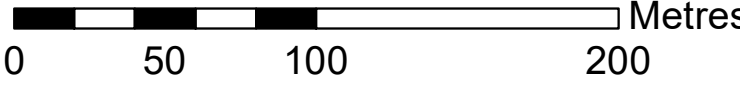
East Anglia TWO Offshore Wind Farm

Permanent Stopping Up of Public Rights of Way Plan
Sheet Number: Sheet 2 of 12

Drg No	EA2-DEV-DRG-IBR-000814	
Rev	4	British National Grid OSGB36
Date	09/09/19	
APFP Ref: 5(2) (K)		Doc ref: 2.6



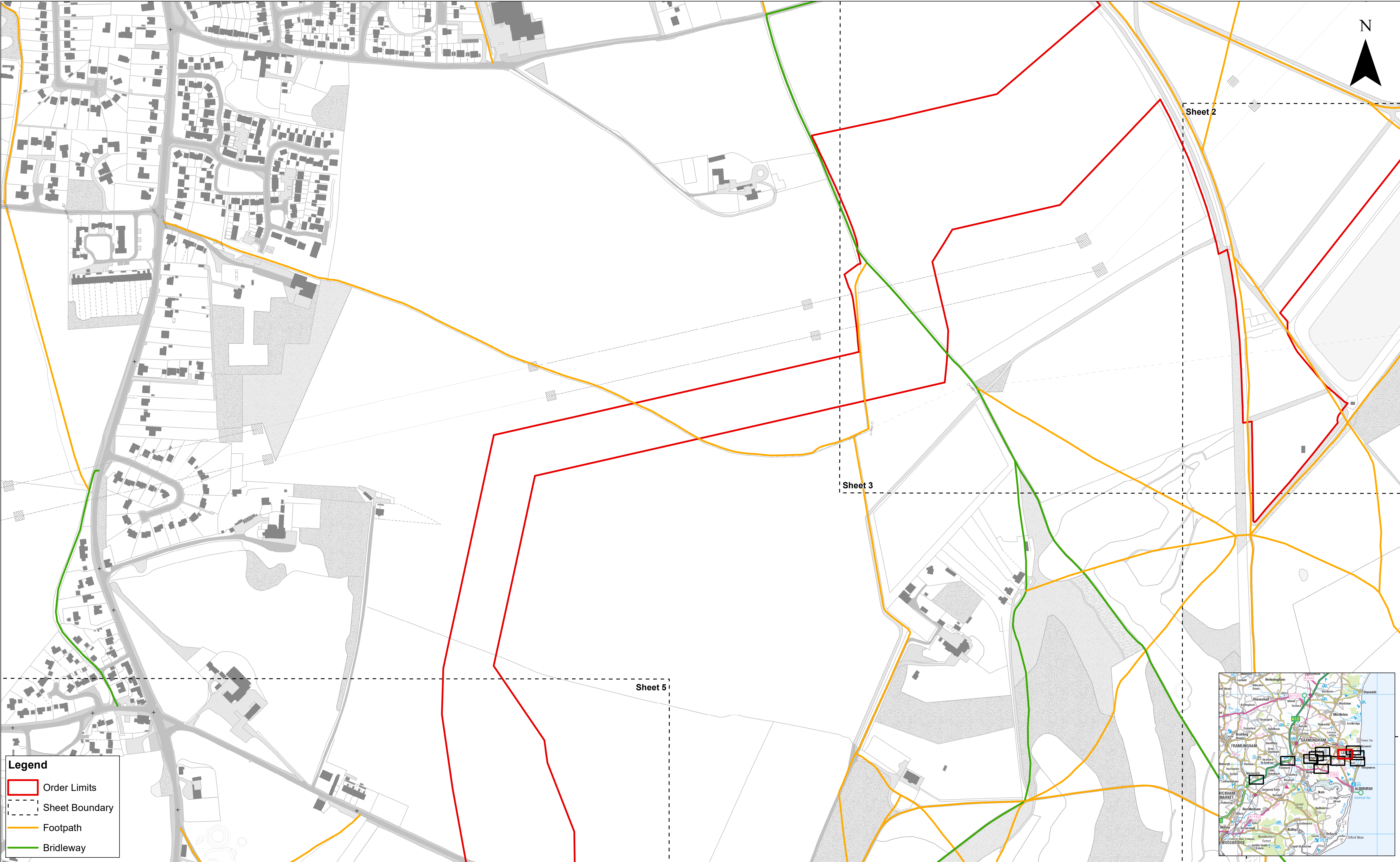



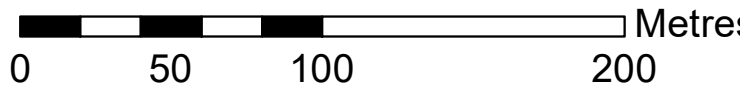
4	09/09/2019	AB	Fourth Issue.			1:2,500	
3	30/08/2019	AB	Third Issue.	Prepared:	AB	Scale @ A1	
2	29/07/2019	AB	Second Issue.	Checked:	PW		
Rev	Date	By	Comment	Approved:	AH	<small>Source: © Suffolk County Council, 2018. © Crown copyright and database rights 2019. Ordnance Survey 0100031673. This map has been produced to the latest known information at the time of issue, and has been produced for your information only. Please consult with the SPR GIS team to ensure the content is still current before using the information contained on this map. To the fullest extent permitted by law, we accept no responsibility or liability (whether in contract, tort (including negligence) or otherwise in respect of any errors or omissions in the information contained in the map and shall not be liable for any loss, damage or expense caused by such errors or omissions.</small>	

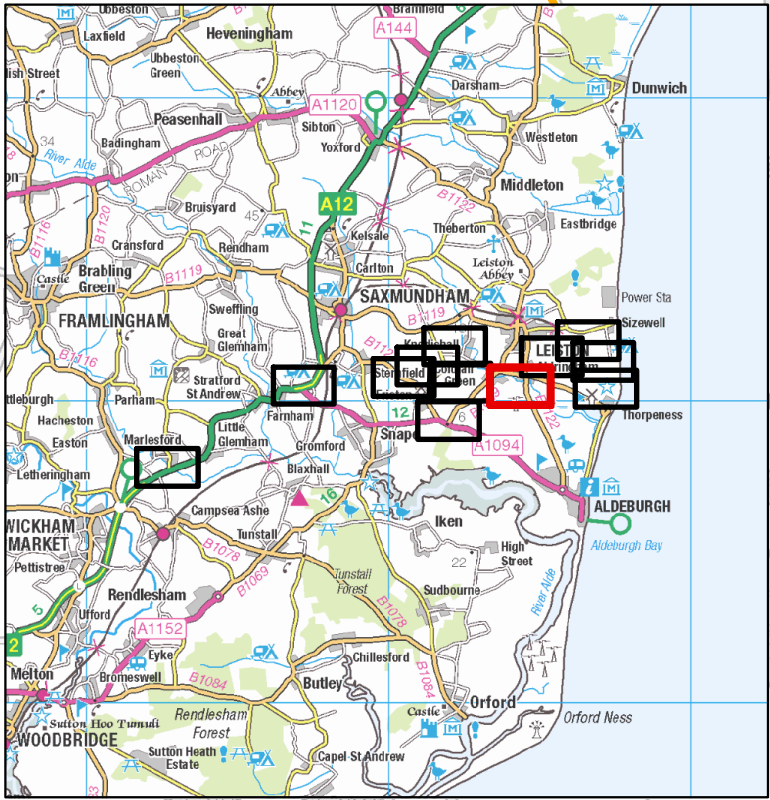
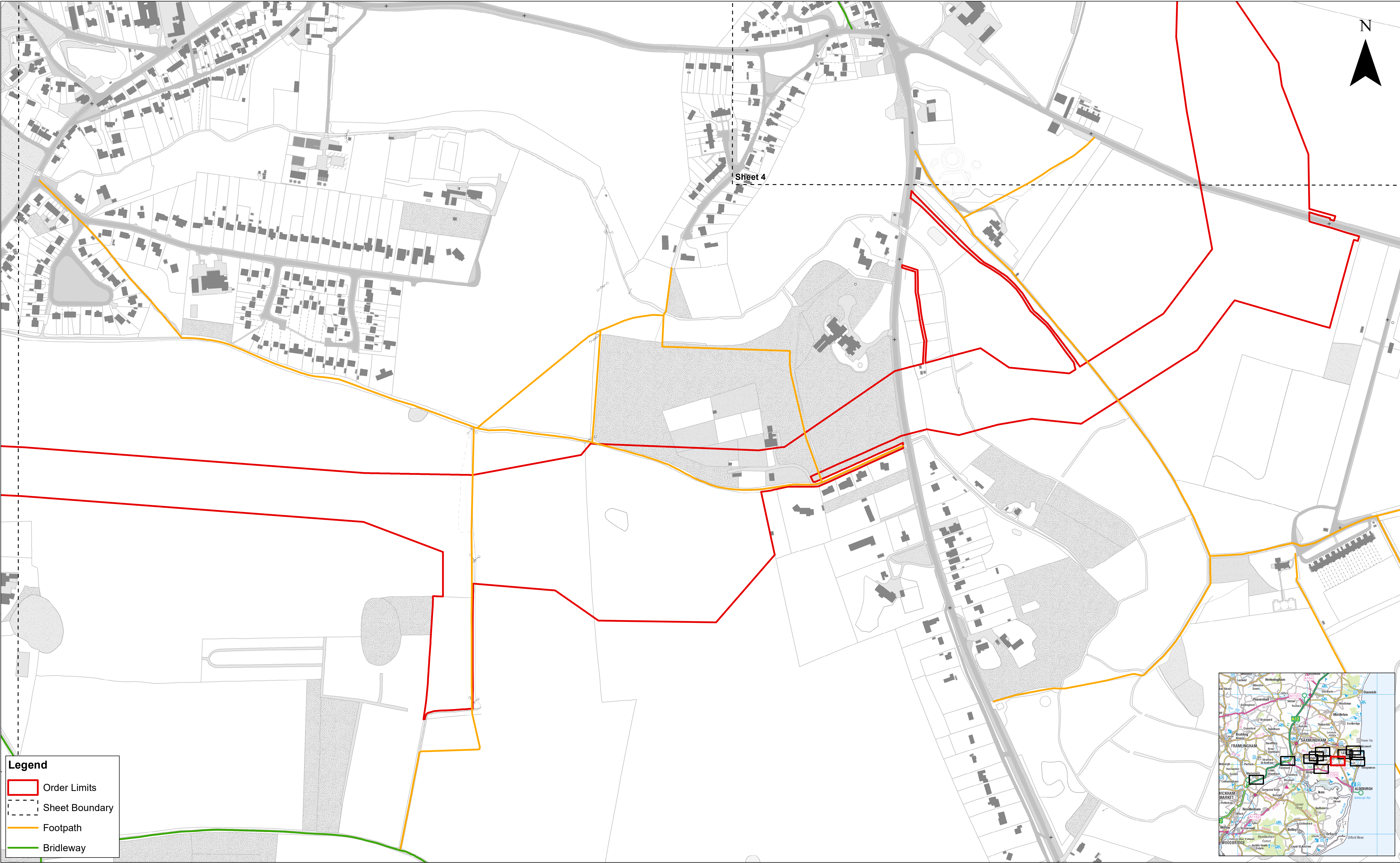
East Anglia TWO Offshore Wind Farm


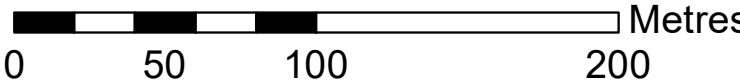
Permanent Stopping Up of Public Rights of Way Plan
Sheet Number: Sheet 3 of 12

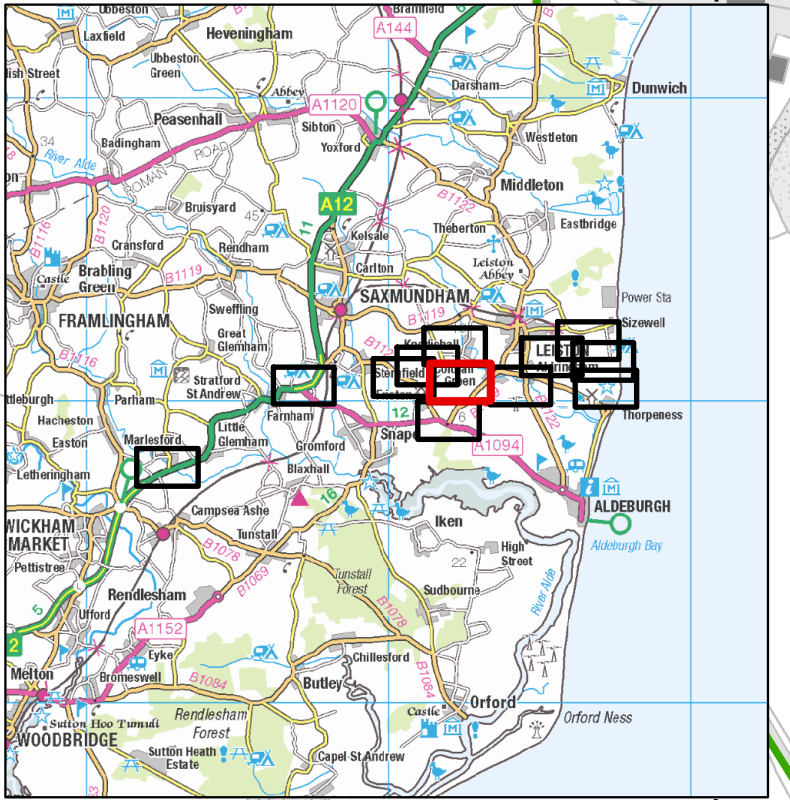
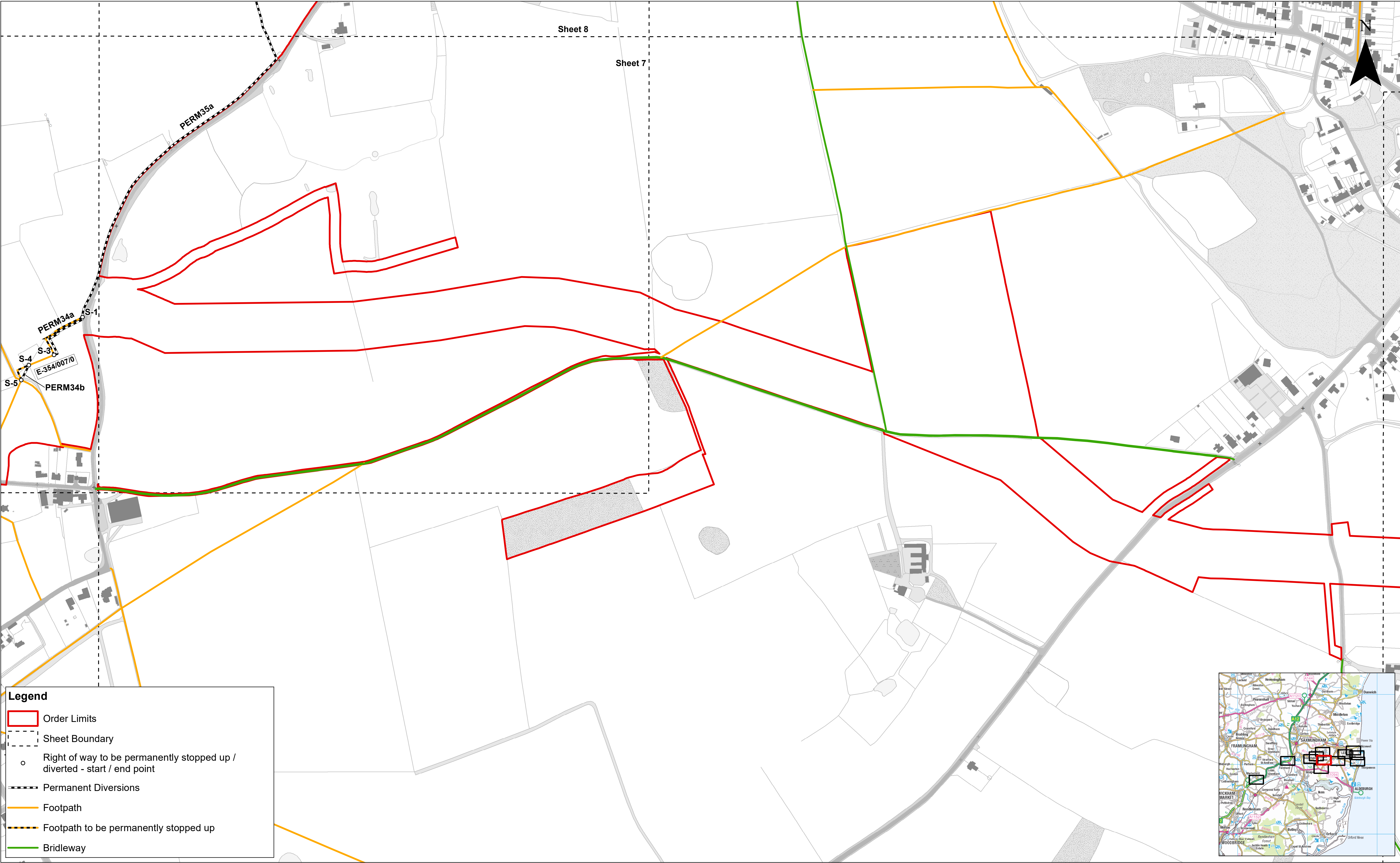
Drg No	EA2-DEV-DRG-IBR-000814	
Rev	4	British National Grid OSGB36
Date	09/09/19	
APFP Ref: 5(2) (K)		Doc ref: 2.6




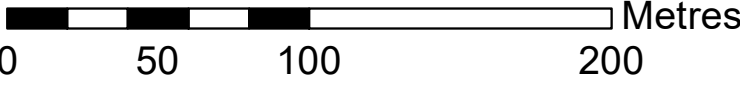
	4	09/09/2019	AB	Fourth Issue.			1:2,500		<h1>East Anglia TWO Offshore Wind Farm</h1> <h2>Permanent Stopping Up of Public Rights of Way Plan</h2> <h3>Sheet Number: Sheet 4 of 12</h3>		Drg No	EA2-DEV-DRG-IBR-000814					
	3	30/08/2019	AB	Third Issue.	Prepared:	AB	Scale @ A1				Rev	4	British National Grid OSGB36				
	2	29/07/2019	AB	Second Issue.	Checked:	PW					Date	09/09/19					
	Rev	Date	By	Comment	Approved:	AH	Source: © Suffolk County Council, 2018. © Crown copyright and database rights 2019. Ordnance Survey 0100031673. This map has been produced to the latest known information at the time of issue, and has been produced for your information only. Please consult with the SPR GIS team to ensure the content is still current before using the information contained on this map. To the fullest extent permitted by law, we accept no responsibility or liability (whether in contract, tort (including negligence) or otherwise in respect of any errors or omissions in the information contained in the map and shall not be liable for any loss, damage or expense caused by such errors or omissions.										
	APFP Ref: 5(2) (K) Doc ref: 2.6																



	4	09/09/2019	AB	Fourth Issue.			1:2,500 Scale @ A1		East Anglia TWO Offshore Wind Farm Permanent Stopping Up of Public Rights of Way Plan Sheet Number: Sheet 5 of 12	Drg No	EA2-DEV-DRG-IBR-000814	
	3	30/08/2019	AB	Third Issue.	Prepared:	AB				Rev	4	British National Grid OSGB36
	2	29/07/2019	AB	Second Issue.	Checked:	PW	Date			09/09/19		
	Rev	Date	By	Comment	Approved:	AH	APFP Ref: 5(2) (K)			Doc ref: 2.6		





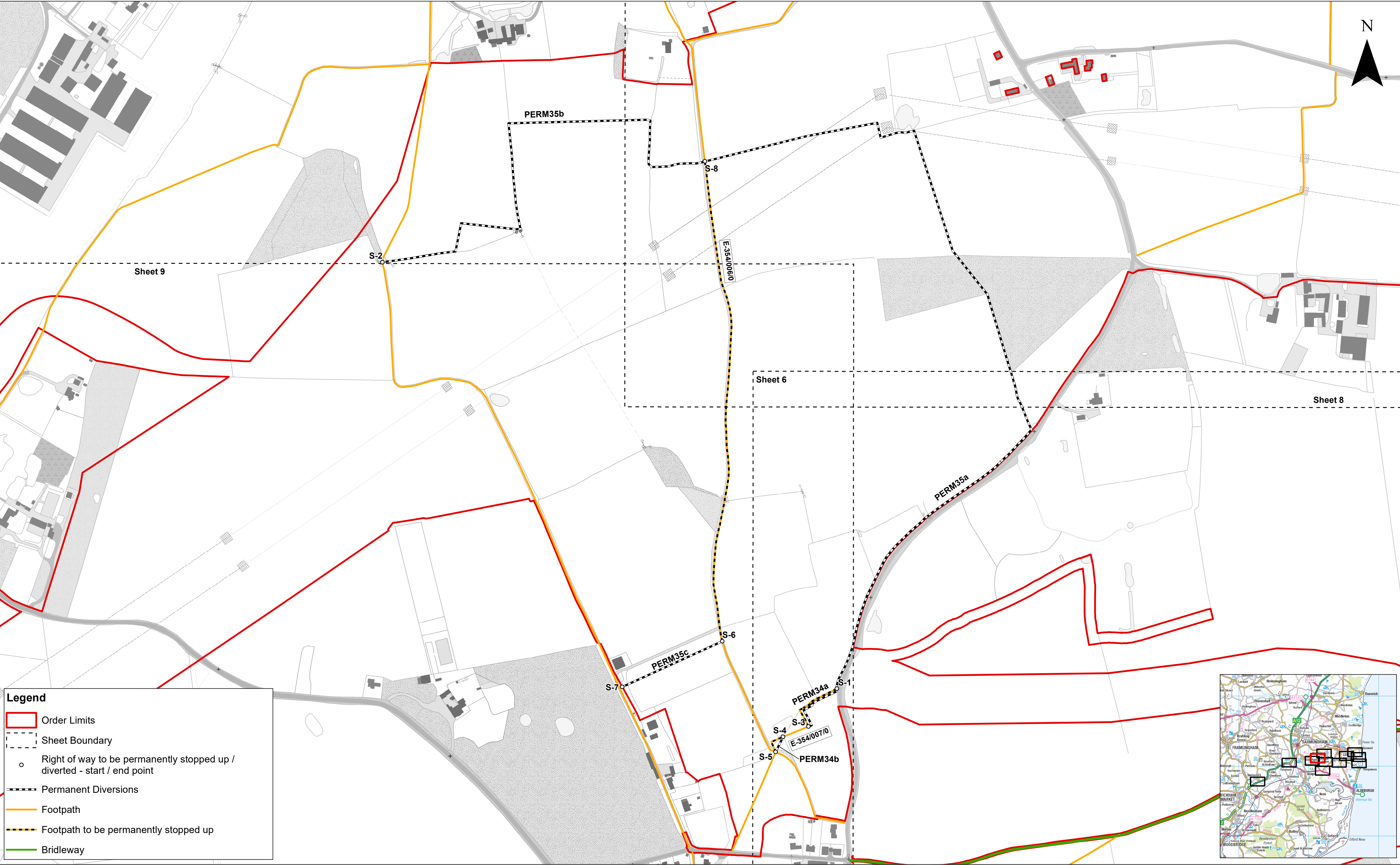
4	09/09/2019	AB	Fourth Issue.			1:2,500 Scale @ A1	
3	30/08/2019	AB	Third Issue.	Prepared:	AB		
2	29/07/2019	AB	Second Issue.	Checked:	PW		
Rev	Date	By	Comment	Approved:	AH	<small>Source: © Suffolk County Council, 2018. © Crown copyright and database rights 2019. Ordnance Survey 0100031673. This map has been produced to the latest known information at the time of issue, and has been produced for your information only. Please consult with the SPR GIS team to ensure the content is still current before using the information contained on this map. To the fullest extent permitted by law, we accept no responsibility or liability (whether in contract, tort (including negligence) or otherwise in respect of any errors or omissions in the information contained in the map and shall not be liable for any loss, damage or expense caused by such errors or omissions.</small>	

East Anglia TWO Offshore Wind Farm

Permanent Stopping Up of Public Rights of Way Plan

Sheet Number: Sheet 6 of 12

Drg No	EA2-DEV-DRG-IBR-000814	
Rev	4	British National Grid OSGB36
Date	09/09/19	
APFP Ref: 5(2) (K)		Doc ref: 2.6



Legend

Order Limits

Sheet Boundary



Right of way to be permanently stopped up / diverted - start / end point

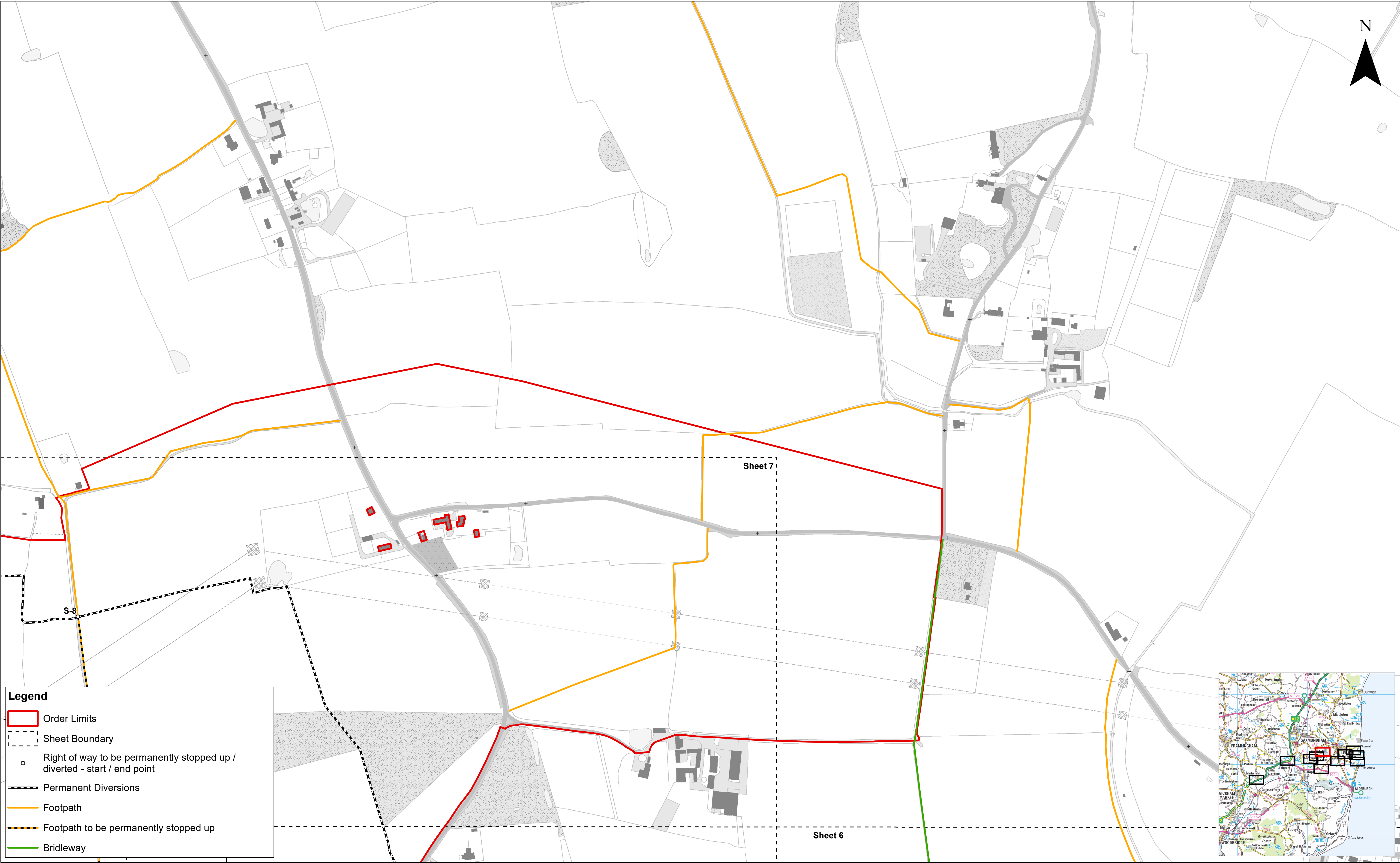
Permanent Diversions


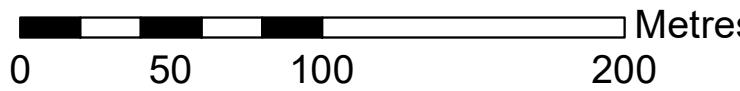
Footpath

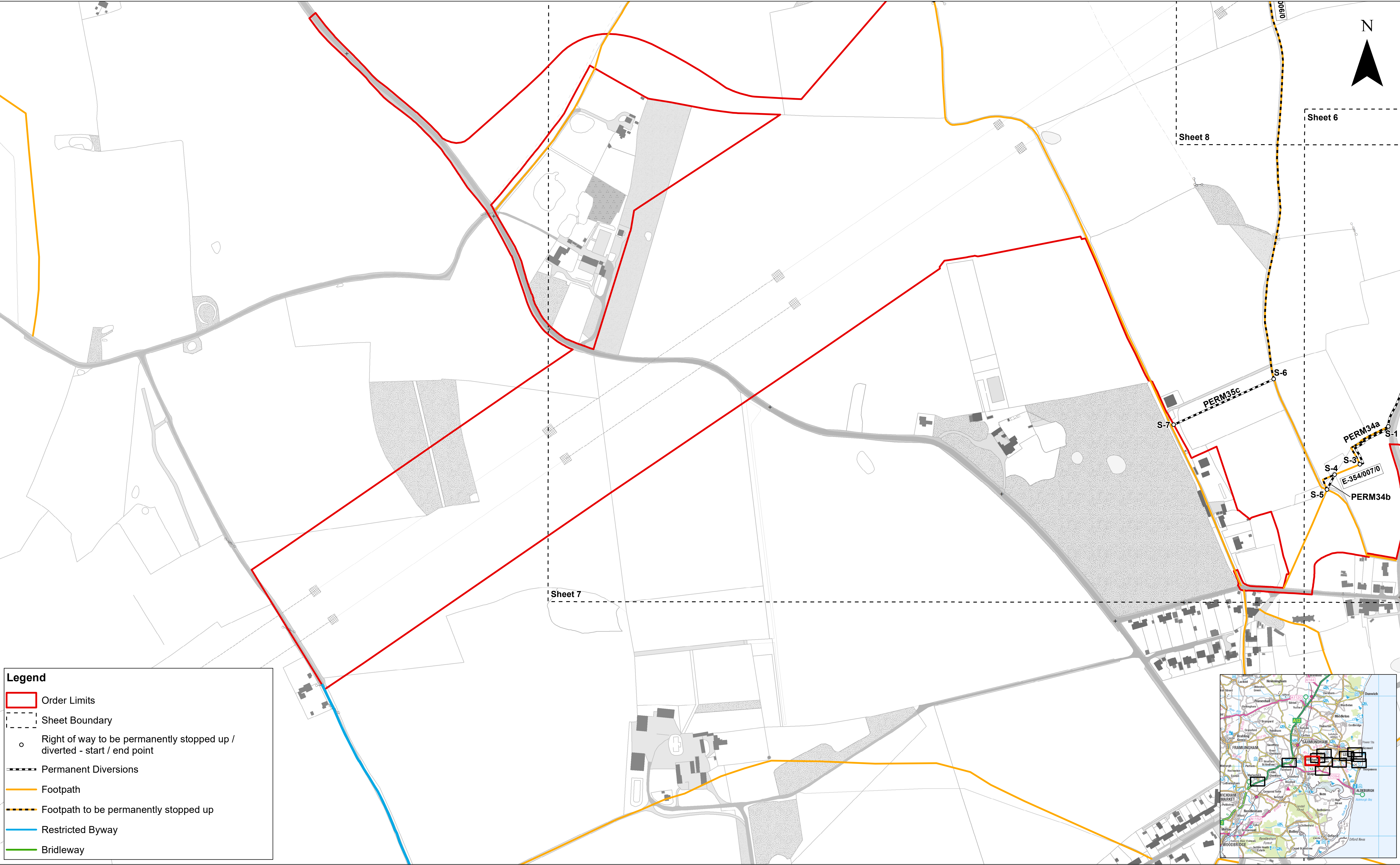
Footpath to be permanently stopped up

Bridleway

	4	09/09/2019	AB	Fourth Issue.			1:2,500 Scale @ A1		<h1>East Anglia TWO Offshore Wind Farm</h1> <h2>Permanent Stopping Up of Public Rights of Way Plan</h2> <h3>Sheet Number: Sheet 7 of 12</h3>	Drg No	EA2-DEV-DRG-IBR-000814	
	3	30/08/2019	AB	Third Issue.	Prepared:	AB				Rev	4	British National Grid OSGB36
	2	29/07/2019	AB	Second Issue.	Checked:	PW	Date	09/09/19				
	Rev	Date	By	Comment	Approved:	AH	APFP Ref: 5(2) (K)			Doc ref: 2.6		
<p><small>Source: © Suffolk County Council, 2018. © Crown copyright and database rights 2019. Ordnance Survey 0100031673.</small></p> <p><small>This map has been produced to the latest known information at the time of issue, and has been produced for your information only. Please consult with the SPR GIS team to ensure the content is still current before using the information contained on this map.</small></p> <p><small>To the fullest extent permitted by law, we accept no responsibility or liability (whether in contract, tort (including negligence) or otherwise in respect of any errors or omissions in the information contained in the map and shall not be liable for any loss, damage or expense caused by such errors or omissions.</small></p>												



	4	09/09/2019	AB	Fourth Issue.			1:2,500		<h1>East Anglia TWO Offshore Wind Farm</h1> <h2>Permanent Stopping Up of Public Rights of Way Plan</h2> <h3>Sheet Number: Sheet 8 of 12</h3>	Drg No EA2-DEV-DRG-IBR-000814			
	3	30/08/2019	AB	Third Issue.	Prepared:	AB	Scale @ A1			Rev 4	British National Grid OSGB36		
	2	29/07/2019	AB	Second Issue.	Checked:	PW	<small>Source: © Suffolk County Council, 2018. © Crown copyright and database rights 2019. Ordnance Survey 0100031673. This map has been produced to the latest known information at the time of issue, and has been produced for your information only. Please consult with the SPR GIS team to ensure the content is still current before using the information contained on this map. To the fullest extent permitted by law, we accept no responsibility or liability (whether in contract, tort (including negligence) or otherwise in respect of any errors or omissions in the information contained in the map and shall not be liable for any loss, damage or expense caused by such errors or omissions.</small>						
	Rev	Date	By	Comment	Approved:	AH							
	Doc ref: 2.6												



Legend

Order Limits

Sheet Boundary

Right of way to be permanently stopped up / diverted - start / end point

Permanent Diversions

Footpath

Footpath to be permanently stopped up


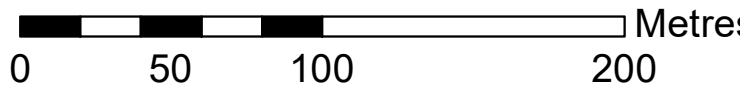
Restricted Byway

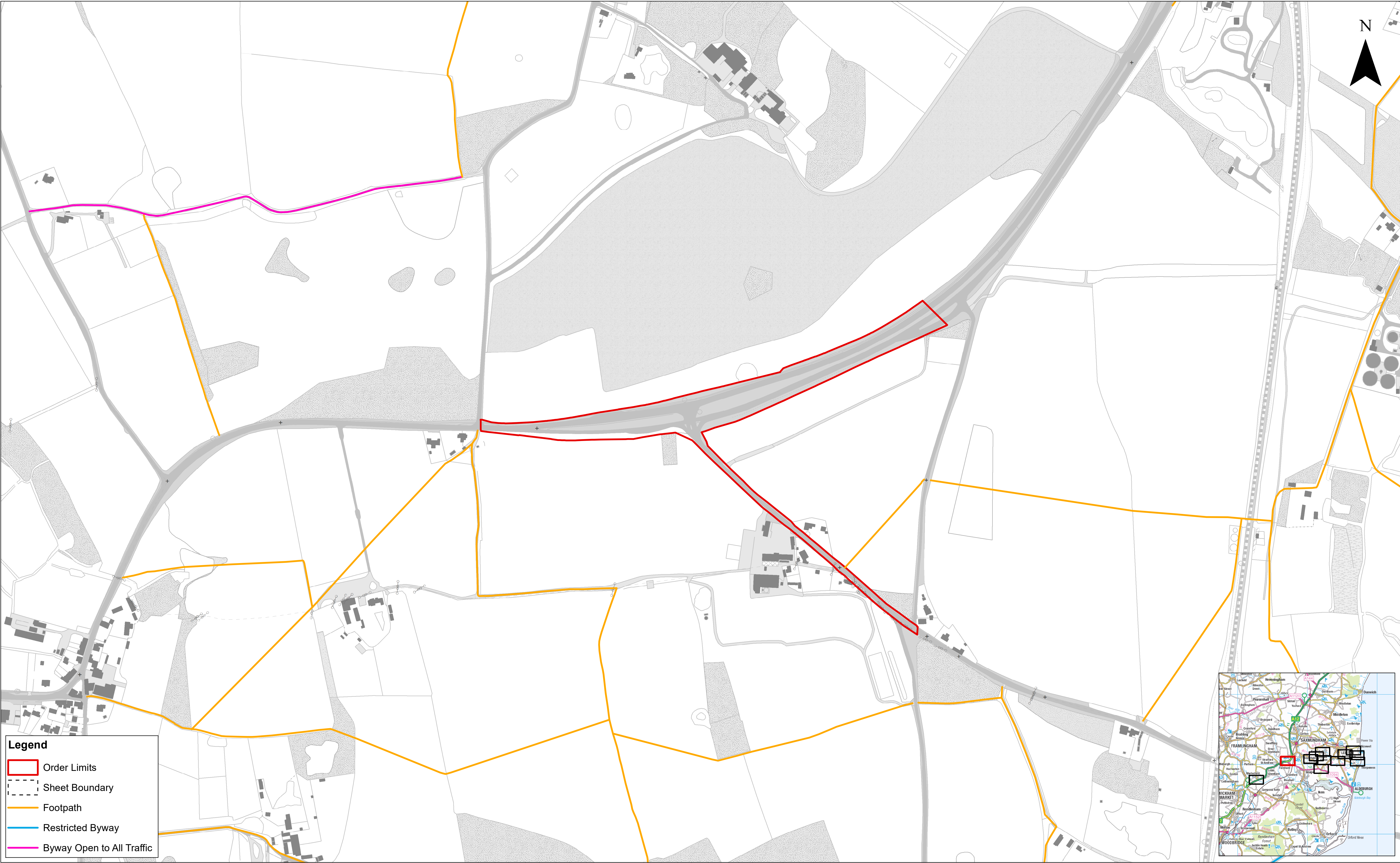
Bridleway

<div><div><div></div><div>SCOTTISHPOWER RENEWABLES</div></div></div>	4	09/09/2019	AB	Fourth Issue.			1:2,500	<div><div>Metres</div><div><div>0</div><div>50</div><div>100</div><div>200</div></div></div>	<div><div>East Anglia TWO Offshore Wind Farm</div><div>Permanent Stopping Up of Public Rights of Way Plan</div><div>Sheet Number: Sheet 9 of 12</div></div>	Drg No	EA2-DEV-DRG-IBR-000814	
	3	30/08/2019	AB	Third Issue.	Prepared:	AB	Scale @ A1			Rev	4	British National Grid OSGB36
	2	29/07/2019	AB	Second Issue.	Checked:	PW				Date	09/09/19	
	Rev	Date	By	Comment	Approved:	AH				APFP Ref: 5(2) (K)		Doc ref: 2.6

D:\Box Sync\IPB4842 EA 1N and 2\IPB4842 EA 1N and 2 Team\E. TECHNICAL DATA\E03 GIS\EA2\Figures\DCO\PRoW\EA2_DCO_PermanentStopping_PRoW_RH_20190909.mxd



	4	09/09/2019	AB	Fourth Issue.			1:2,500 Scale @ A1		<div>Source: © Suffolk County Council, 2018. © Crown copyright and database rights 2019. Ordnance Survey 0100031673. This map has been produced to the latest known information at the time of issue, and has been produced for your information only. Please consult with the SPR GIS team to ensure the content is still current before using the information contained on this map. To the fullest extent permitted by law, we accept no responsibility or liability (whether in contract, tort (including negligence) or otherwise in respect of any errors or omissions in the information contained in the map and shall not be liable for any loss, damage or expense caused by such errors or omissions.</div>	<div><h3>East Anglia TWO Offshore Wind Farm</h3><p>Permanent Stopping Up of Public Rights of Way Plan</p><p>Sheet Number: Sheet 10 of 12</p></div>	Drg No	EA2-DEV-DRG-IBR-000814	
	3	30/08/2019	AB	Third Issue.	Prepared:	AB					Rev	4	British National Grid OSGB36
	2	29/07/2019	AB	Second Issue.	Checked:	PW	<div>APFP Ref: 5(2) (K)</div> <div>Doc ref: 2.6</div>						
	Rev	Date	By	Comment	Approved:	AH							



Legend

Order Limits

Sheet Boundary

Footpath

Restricted Byway

Byway Open to All Traffic



4	09/09/2019	AB	Fourth Issue.
3	30/08/2019	AB	Third Issue.
2	29/07/2019	AB	Second Issue.
Rev	Date	By	Comment

Prepared:	AB
Checked:	PW
Approved:	AH

1:2,500

Scale @ A1

0

50

100

200

Metres

Source: © Suffolk County Council, 2018. © Crown copyright and database rights 2019. Ordnance Survey 0100031673.

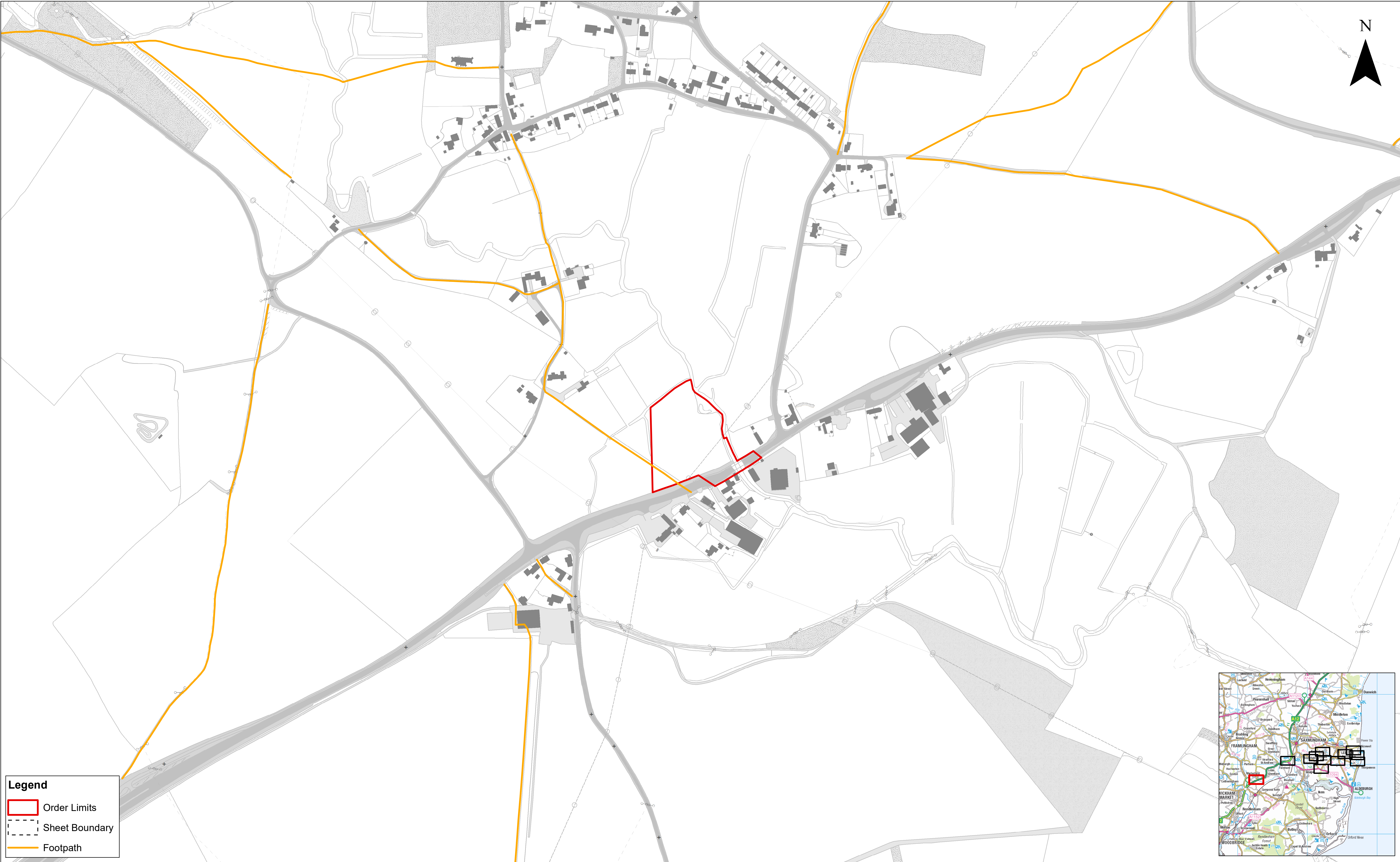
This map has been produced to the latest known information at the time of issue, and has been produced for your information only. Please consult with the SPR GIS team to ensure the content is still current before using the information contained on this map. To the fullest extent permitted by law, we accept no responsibility or liability (whether in contract, tort (including negligence) or otherwise in respect of any errors or omissions in the information contained in the map and shall not be liable for any loss, damage or expense caused by such errors or omissions.

East Anglia TWO Offshore Wind Farm

Permanent Stopping Up of Public Rights of Way Plan

Sheet Number: Sheet 11of 12

Drg No	EA2-DEV-DRG-IBR-000814	
Rev	4	British National Grid OSGB36
Date	09/09/19	
APFP Ref: 5(2) (K)		Doc ref: 2.6



Legend

Order Limits

Sheet Boundary

Footpath



4	09/09/2019	AB	Fourth Issue.
3	30/08/2019	AB	Third Issue.
2	29/07/2019	AB	Second Issue.
Rev	Date	By	Comment

Prepared:	AB
Checked:	PW
Approved:	AH

1:2,500

Scale @ A1

050100200Metres

Source: © Suffolk County Council, 2018. © Crown copyright and database rights 2019. Ordnance Survey 0100031673.

This map has been produced to the latest known information at the time of issue, and has been produced for your information only. Please consult with the SPR GIS team to ensure the content is still current before using the information contained on this map. To the fullest extent permitted by law, we accept no responsibility or liability (whether in contract, tort (including negligence) or otherwise in respect of any errors or omissions in the information contained in the map and shall not be liable for any loss, damage or expense caused by such errors or omissions.

East Anglia TWO Offshore Wind Farm

Permanent Stopping Up of Public Rights of Way Plan
Sheet Number: Sheet 12 of 12

Drg No	EA2-DEV-DRG-IBR-000814	
Rev	4	British National Grid OSGB36
Date	09/09/19	
APFP Ref: 5(2) (K)		Doc ref: 2.6